











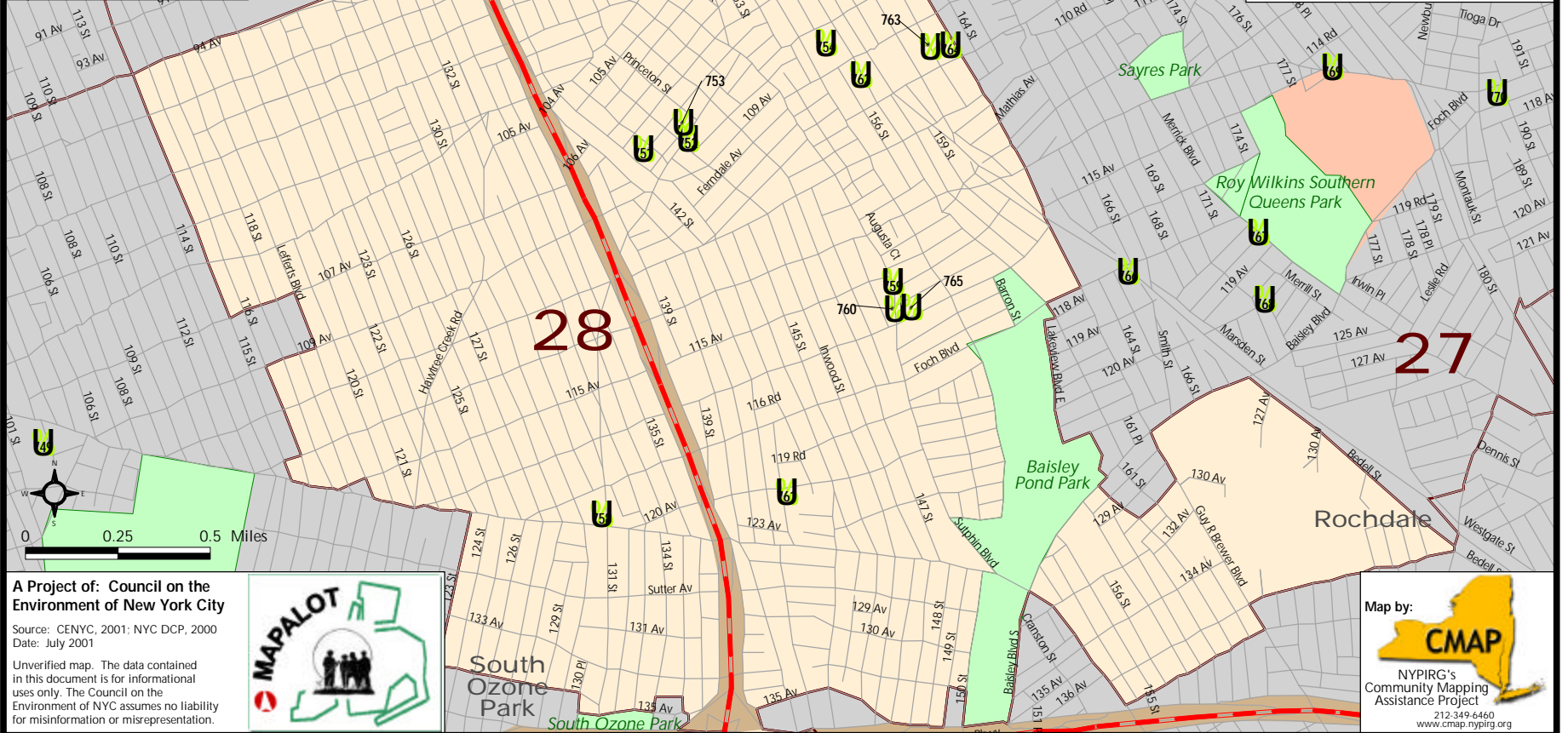
Community Gardens

Queens: City Council District 28

For detailed information about Community Gardens in New York City go to: www.cenyc.org/maps/index.html

Legend

-  Community Garden
-  City Council District
-  Park
-  Cemetery
-  Wildlife Refuge
-  Institution
-  Parkway/Greenway
-  Transportation Facility
-  Streets
-  Highways



A Project of: Council on the Environment of New York City

Source: CENYC, 2001; NYC DCP, 2000
Date: July 2001

Unverified map. The data contained in this document is for informational uses only. The Council on the Environment of NYC assumes no liability for misinformation or misrepresentation.



Map by:



NYPIRG's
Community Mapping
Assistance Project
212.349.6460
www.cmap.nypirg.org

Community Gardens

For detailed information about Community Gardens in New York City go to: www.cenyc.org/maps/index.html

Queens: City Council District 28

ID	GARDEN NAME	ADDRESS
750	Jamaica Center Botanical Garden	E/S 148th Street/N/O 90th Ave.
751	Dunton Block and Civic Assoc. Inc.	N/W/C Remington Street & Shore Ave.
752	Garden of Eden/Lakewood Avenue Garden	Lakewood Ave./S/S of Inwood Street
753	Block Association #81	Inwood St. South of Shore Ave.
754	P.S. 48	155-02 108th Avenue
758	P.S. 96	130-01 Rockaway Blvd.
759	Sutphin Blvd. LDC/Better Comm. Civic Assn.	S/W/C Cor. 115th Ave. & Sutphin Blvd.
760	Aims of Madzawe	Adj. 115-62 Sutphin Blvd.
761	142nd Pl. & St. Block Association	142nd Pl. S/O 120th Ave.
762	George Washington Carver Botanical Garden	109-13 156th Street
763	P.S. 40Q	109-20 Union Hall Street
764	Debbie Hampl Memorial	109-47/109-41A Union Hall Street
765	Better Comm. Civic Assn. Mini-Park	150-14 115th Drive