

Classified Land Cover







Southern Bronx - Community Boards 1 - 4

Color infrared images collected by the EMERGE Corporation were taken in September, 2001. Each pixel in the image was classified as either tree/shrub (dark green), grass/soil (light green), buildings (grey), other impervious land (tan), and water (blue). Classification accuracy in the Bronx is 96%.

Source: USDA Forest Service, Northeastern Research Station
Aerial photos taken September, 2001

Legend

Classified Land Cover

	Unknown
	Tree/Shrub
	Grass
	Other Impervious Land
	Buildings
	Water
	Water

